










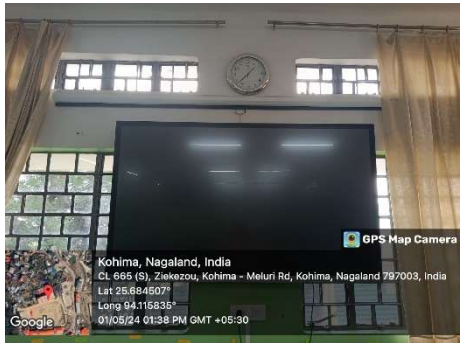

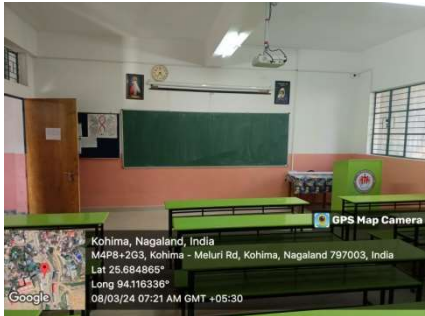
## DON BOSCO COLLEGE KOHIMA

<b>Sl. No</b>	<b>Name of the Classroom</b>	<b>Photo of the Classroom</b>
1	<b>Classroom: T1</b> <b>Facilities Available:</b> Inverter, CPU, Projector, Keyboard, Mouse, Microphone and Speaker	 <p>Kohima, Nagaland, India            CL 665 (S), Ziekzou, Kohima - Meluri Rd, Kohima, Nagaland 797003, India            Lat 25.684405°            Long 94.115557°            06/03/24 02:19 PM GMT +05:30</p>
2	<b>Classroom:T2</b> <b>Facilities Available:</b> Inverter, CPU, Projector, Keyboard, Mouse, Microphone and Speaker	 <p>Kohima, Nagaland, India            M4MB+VJ3, Neltuo Rd, Kohima, Nagaland 797003, India            Lat 25.684885°            Long 94.115574°            06/03/24 02:48 PM GMT +05:30</p>
3	<b>Classroom:S1</b> <b>Facilities Available:</b> Smart Board, Inverter, Projector and Speaker	 <p>Kohima, Nagaland, India            CL 665 (S), Ziekzou, Kohima - Meluri Rd, Kohima, Nagaland 797003, India            Lat 25.684546°            Long 94.115561°            01/05/24 01:28 PM GMT +05:30</p>
4	<b>Classroom:S2</b> <b>Facilities Available:</b> Smart Board, Projector and Speaker	 <p>Kohima, Nagaland, India            CL 665 (S), Ziekzou, Kohima - Meluri Rd, Kohima, Nagaland 797003, India            Lat 25.68436°            Long 94.115557°            29/04/24 02:12 PM GMT +05:30</p>

## DON BOSCO COLLEGE KOHIMA

5	<b>Classroom: S3</b> <b>Facilities Available:</b> CPU, Keyboard, Mouse, Inverter, Projector and Speaker	 <p>Kohima, Nagaland, India            CL 665 (S), Ziekezou, Kohima - Meluri Rd, Kohima, Nagaland 797003, India            Lat 25.684282°            Long 94.115897°            06/03/24 02:26 PM GMT +05:30</p>
6	<b>Classroom: S4</b> <b>Facilities Available:</b> Smart Board, Inverter, Projector and Speaker	 <p>Kohima, Nagaland, India            CL 665 (S), Ziekezou, Kohima - Meluri Rd, Kohima, Nagaland 797003, India            Lat 25.684482°            Long 94.115851°            01/05/24 01:26 PM GMT +05:30</p>
7	<b>Classroom: F1</b> <b>Facilities Available:</b> CPU, Keyboard, Mouse, Inverter, Projector and Speaker	 <p>Kohima, Nagaland, India            CL 665 (S), Ziekezou, Kohima - Meluri Rd, Kohima, Nagaland 797003, India            Lat 25.684405°            Long 94.115802°            08/03/24 02:28 PM GMT +05:30</p>
8	<b>Classroom: F2</b> <b>Facilities Available:</b> Smart Board, Inverter, Projector and Speaker	 <p>Kohima, Nagaland, India            M4P8+6CH, Kohima - Meluri Rd, Kohima, Nagaland 797003, India            Lat 25.685474°            Long 94.1161°            01/05/24 01:29 PM GMT +05:30</p>

## DON BOSCO COLLEGE KOHIMA

9	<b>Classroom: F3</b> <b>Facilities Available:</b> Smart Board, Inverter, Projector and Speaker	 <p>Kohima, Nagaland, India            CL 665 (S), Ziekezou, Kohima - Meluri Rd, Kohima, Nagaland 797003, India            Lat 25.68457°            Long 94.11568°            01/05/24 01:30 PM GMT +05:30</p>
10	<b>Classroom: Basement</b> <b>Facilities Available:</b> Smart Board and Projector	 <p>Kohima, Nagaland, India            CL 665 (S), Ziekezou, Kohima - Meluri Rd, Kohima, Nagaland 797003, India            Lat 25.684507°            Long 94.115835°            01/05/24 01:38 PM GMT +05:30</p>
11	<b>Classroom: NF1</b> <b>Facilities Available:</b> Smart Board ,Microphone, Speaker and Projector	 <p>Kohima, Nagaland, India            M4M8+VJF, Neituo Rd, Kohima, Nagaland 797003, India            Lat 25.684712°            Long 94.116336°            01/05/24 01:43 PM GMT +05:30</p>
12	<b>Classroom: NF2</b> <b>Facilities Available:</b> Projector	 <p>Kohima, Nagaland, India            M4P8+2G3, Kohima - Meluri Rd, Kohima, Nagaland 797003, India            Lat 25.684865°            Long 94.116336°            08/03/24 07:21 AM GMT +05:30</p>