


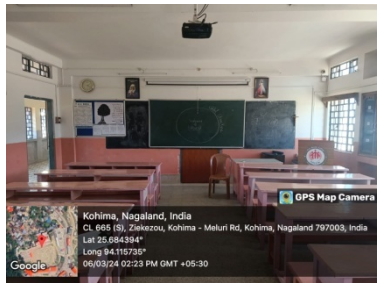


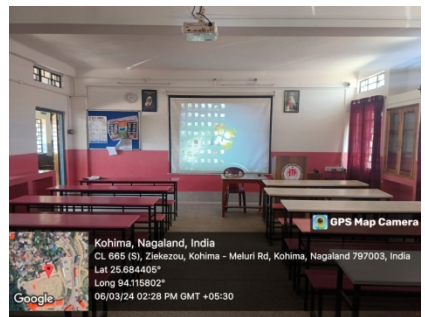








DON BOSCO COLLEGE KOHIMA

Sl. No	Name of the Classroom	Photo of the Classroom
1	Classroom: T1 Facilities Available: Inverter, CPU, Projector, Keyboard, Mouse, Microphone and Speaker	 <p>Kohima, Nagaland, India CL 665 (S), Ziekezo, Kohima - Meluri Rd, Kohima, Nagaland 797003, India Lat 25.684405° Long 94.11563° 06/03/24 02:19 PM GMT +05:30</p>
2	Classroom: T2 Facilities Available: Inverter, CPU, Projector, Keyboard, Mouse, Microphone and Speaker	 <p>Kohima, Nagaland, India M4MB+WJ3, Neltuo Rd, Kohima, Nagaland 797003, India Lat 25.694866° Long 94.116574° 06/03/24 02:48 PM GMT +05:30</p>
3	Classroom: S1 Facilities Available: CPU, Keyboard, Mouse, Inverter, Projector and Speaker	 <p>Kohima, Nagaland, India CL 665 (S), Ziekezo, Kohima - Meluri Rd, Kohima, Nagaland 797003, India Lat 25.684409° Long 94.11576° 06/03/24 02:22 PM GMT +05:30</p>
4	Classroom: S2 Facilities Available: CPU, Inverter, Keyboard, Mouse, Projector and Speaker	 <p>Kohima, Nagaland, India CL 665 (S), Ziekezo, Kohima - Meluri Rd, Kohima, Nagaland 797003, India Lat 25.684394° Long 94.115735° 06/03/24 02:23 PM GMT +05:30</p>
5	Classroom: S3 Facilities Available: CPU, Keyboard, Mouse, Inverter, Projector and Speaker	 <p>Kohima, Nagaland, India CL 665 (S), Ziekezo, Kohima - Meluri Rd, Kohima, Nagaland 797003, India Lat 25.684297° Long 94.115697° 06/03/24 02:26 PM GMT +05:30</p>






DON BOSCO COLLEGE KOHIMA

6	Classroom: S4 Facilities Available: CPU, Keyboard, Mouse, Inverter, Projector and Speaker	 <p>Kohima, Nagaland, India CL 665 (S), Ziekezou, Kohima - Meluri Rd, Kohima, Nagaland 797003, India Lat 25.684516° Long 94.115721° 06/03/24 02:21 PM GMT +05:30</p>
7	Classroom: F1 Facilities Available: CPU, Keyboard, Mouse, Inverter, Projector and Speaker	 <p>Kohima, Nagaland, India CL 665 (S), Ziekezou, Kohima - Meluri Rd, Kohima, Nagaland 797003, India Lat 25.684405° Long 94.115802° 06/03/24 02:28 PM GMT +05:30</p>
8	Classroom: F2 Facilities Available: CPU, Keyboard, Mouse, Inverter, Projector and Speaker	 <p>Kohima, Nagaland, India CL 665 (S), Ziekezou, Kohima - Meluri Rd, Kohima, Nagaland 797003, India Lat 25.684337° Long 94.11565° 06/03/24 02:27 PM GMT +05:30</p>
9	Classroom: F3 Facilities Available: CPU, Keyboard, Mouse, Inverter, Projector and Speaker	 <p>Kohima, Nagaland, India CL 665 (S), Ziekezou, Kohima - Meluri Rd, Kohima, Nagaland 797003, India Lat 25.684521° Long 94.115468° 06/03/24 03:19 PM GMT +05:30</p>



DON BOSCO COLLEGE KOHIMA

10	Classroom: Basement Facilities Available: Projector	 <p>A photograph of a classroom in the basement. The room has green walls, a blackboard, and several rows of wooden desks and chairs. A projector is visible on the wall. The image includes a GPS overlay with the following text: Kohima, Nagaland, India; Cl. 668 (S), Zokezou, Kohima - Meluri Rd, Kohima, Nagaland 797003, India; Lat 25.68444°; Long 94.115799°; 06/03/24 02:31 PM GMT +05:30.</p>
11	Classroom: NF1 Facilities Available: Microphone, Speaker and Projector	 <p>A photograph of Classroom NF1. The room has orange and white walls, a blackboard, and rows of green desks and chairs. A projector is visible on the wall. The image includes a GPS overlay with the following text: Kohima, Nagaland, India; M4M8+VJF, Neituo Rd, Kohima, Nagaland 797003, India; Lat 25.684417°; Long 94.116327°; 08/03/24 07:20 AM GMT +05:30.</p>
12	Classroom: NF2 Facilities Available: Projector	 <p>A photograph of Classroom NF2. The room has orange and white walls, a blackboard, and rows of green desks and chairs. A projector is visible on the wall. The image includes a GPS overlay with the following text: Kohima, Nagaland, India; M4P8+2G3, Kohima - Meluri Rd, Kohima, Nagaland 797003, India; Lat 25.684865°; Long 94.116336°; 08/03/24 07:21 AM GMT +05:30.</p>
13	Classroom: NF3 Facilities Available: Projector	 <p>A photograph of Classroom NF3. The room has orange and white walls, a blackboard, and rows of green desks and chairs. A projector is visible on the wall. The image includes a GPS overlay with the following text: Kohima, Nagaland, India; M4M8+VJF, Neituo Rd, Kohima, Nagaland 797003, India; Lat 25.684494°; Long 94.116345°; 08/03/24 07:22 AM GMT +05:30.</p>

DON BOSCO COLLEGE KOHIMA

14	Classroom: NF4 Facilities Available: Projector, Speaker, Microphone	 <p>Kohima, Nagaland, India M4MB+VJF, Nehru Rd, Kohima, Nagaland 797003, India Lat 25.684446° Long 94.116356° 06/03/24 02:35 PM GMT +05:30</p>
15	Classroom: NF5 Facilities Available: Speaker, Projector, Microphone	 <p>Kohima, Nagaland, India M4MB+MJ7, Kohima - Mekuri Rd, Kohima, Nagaland 797003, India Lat 25.684346° Long 94.116309° 08/03/24 07:22 AM GMT +05:30</p>
16	Classroom: NF6 Facilities Available: Projector	 <p>Kohima, Nagaland, India M4MB+MJ7, Kohima - Mekuri Rd, Kohima, Nagaland 797003, India Lat 25.684239° Long 94.116339° 08/03/24 07:23 AM GMT +05:30</p>
17	Classroom: NF7 Facilities Available: Projector	 <p>Kohima, Nagaland, India M4MB+MJ7, Kohima - Mekuri Rd, Kohima, Nagaland 797003, India Lat 25.684227° Long 94.116381° 06/03/24 02:34 PM GMT +05:30</p>
18	Classroom: Computer Classroom Facilities Available: Projector	 <p>Kohima, Nagaland, India M4MB+VJF, Nehru Rd, Kohima, Nagaland 797003, India Lat 25.684437° Long 94.116357° 06/03/24 02:39 PM GMT +05:30</p>

DON BOSCO COLLEGE KOHIMA

19	Classroom: St. Zatti Computer Center Facilities Available: Computers	 <p>Kohima, Nagaland, India M4M8+8MM, Kohima, Nagaland 797003, India Lat 25.683476° Long 94.11661° 30/11/23 10:21 AM GMT +05:30</p>
20	Classroom: Conference Room Facilities Available: Projector, Microphone, Inverter and CPU	 <p>Kohima, Nagaland, India CL 665 (S), Ziekezou, Kohima - Meluri Rd, Kohima, Nagaland 797003, India Lat 25.684549° Long 94.115747° 12/03/24 01:55 PM GMT +05:30</p>